







Proposed route: Rimutaka Incline Railway  
 Sheet 5: Kaitoke - rifle range  
 02 November 2011

**Key**

-  Railway
-  New walkway
-  Walkway - relocated onto forest road
-  Existing forest road
-  Tane's track
-  Lease boundary

0 100

